“Heritage Corridors of Bath”
An Ohio Scenic Byway

Bath Township, Summit County, Ohio

Population: 10,000

Square Mileage: 23 Square Miles

Heritage Corridors of Bath

Approved February 3, 2000 by ODOT

Management Plan and Brochure

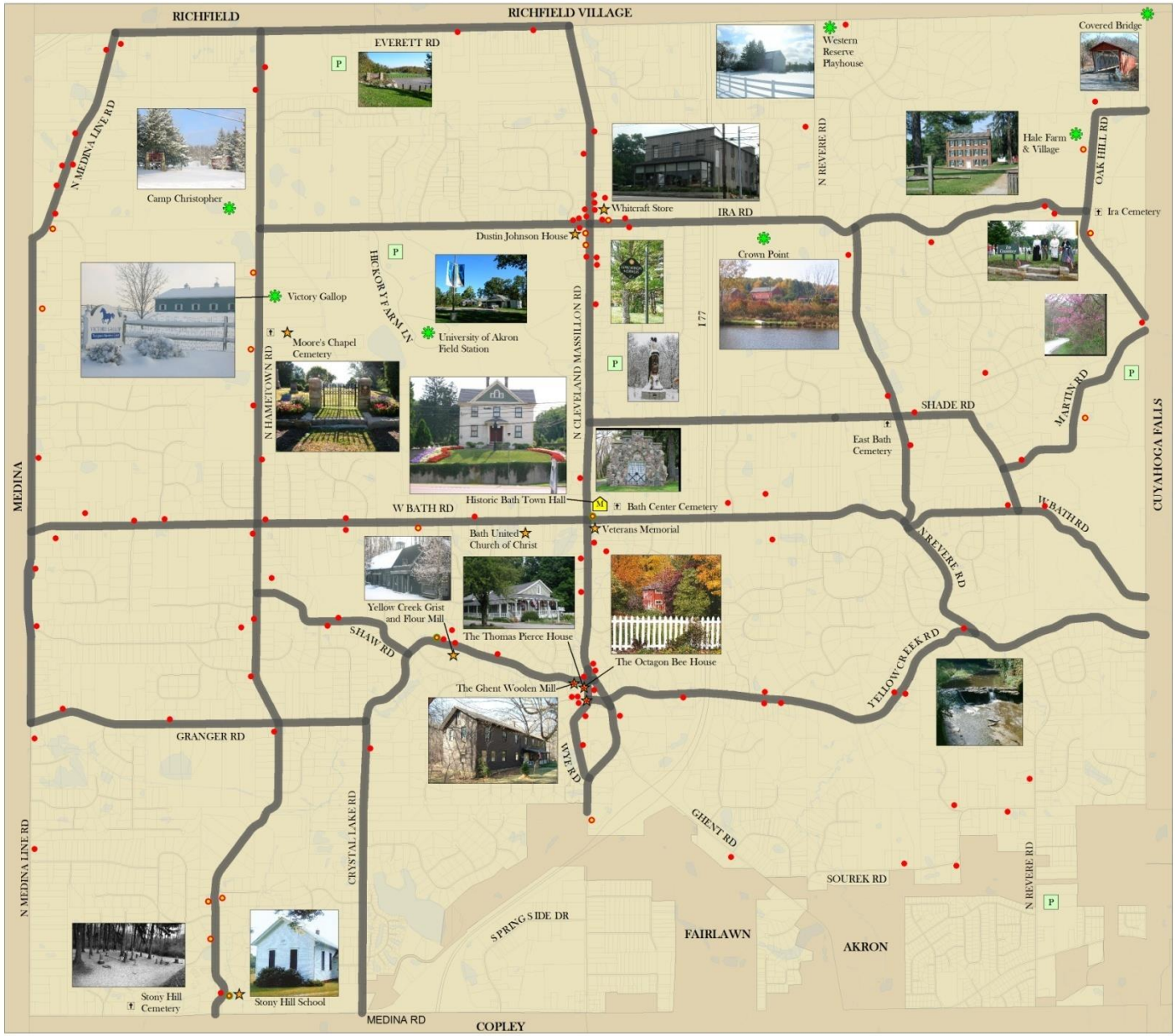
RICHFIELD
RICHFIELD VILLAGE
EVERETT RD
Western Reserve Playhouse
Covered Bridge
N MEDINA LINE RD
Camp Christopher
N REVERE RD
Hale Farm & Village
OAK HILL RD
Whitecraft Store
IRA RD
Ira Cemetery
Dustin Johnson House
Crown Point
HICKORY FARM LN.
Victory Gallop
University of Akron Field Station
Moore's Chapel Cemetery
N HAMETOWN RD
N CLEVELAND MASSILLON RD
177
SHADE RD
MARTIN RD
East Bath Cemetery
MEDINA
CUYAHOGA FALLS
Historic Bath Town Hall
Bath Center Cemetery
W BATH RD
W BATH RD
Veterans Memorial
Bath United Church of Christ
N REVERE RD
Yellow Creek Grist and Flour Mill
The Thomas Pierce House
SHAW RD
The Octagon Bee House
YELLOW CREEK RD
The Ghent Woolen Mill
GRANGER RD
WYE RD
N MEDINA LINE RD
CRYSTAL LAKE RD
GHENT RD
SOUREK RD
N REVERE RD
SPRINGSIDE DR
FAIRLAWN
AKRON
Stony Hill Cemetery
Stony Hill School
MEDINA RD
COPLEY
NATIONAL REGISTER HISTORIC PLACES AND BATH HISTORICAL PLAQUES
NATIONAL REGISTER HISTORIC PLACES
HISTORIC STRUCTURES 100 YEARS AND OLDER
HISTORIC POINTS OF INTEREST
PARKS
CEMETERY
SCENIC BYWAYS
MUSEUM
0 1,000 2,000
Feet
N
W
E
S
BATH TOWNSHIP
SUMMIT COUNTY, OHIO
HERITAGE CORRIDORS OF BATH

39 miles of county roads designated as an Ohio Scenic Byway



Three Hamlets

- Hammond’s Corners
- Bath Center
- Ghent



Bath Center
the heart
of the community

Places to see.....

....Century Homes and Barns

.....Historic Town Hall

Bath Township Museum

Monday 2-4 pm / Wednesday 9 am–2 pm

Last Saturday Each Month 10 am-Noon

…Chief Logan at Bath Community Activity Center

…..Moore's Chapel Cemetery

..Yellow Creek at Revere Road

..Octagon Bee House

....Art Gallery at Historic Alderfer's Mill

..Bath Center Cemetery and Vault

..Covered Bridge at Oak Hill Road

…Woolen Mill on Granger Rd

…Bake Shop in Ghent Hamlet Historic District

…..Butterfly Garden
at the Bath Community Activity Center

Events.....

…Memorial Day Observance

at Veterans' Memorial Park

May 30, 2016

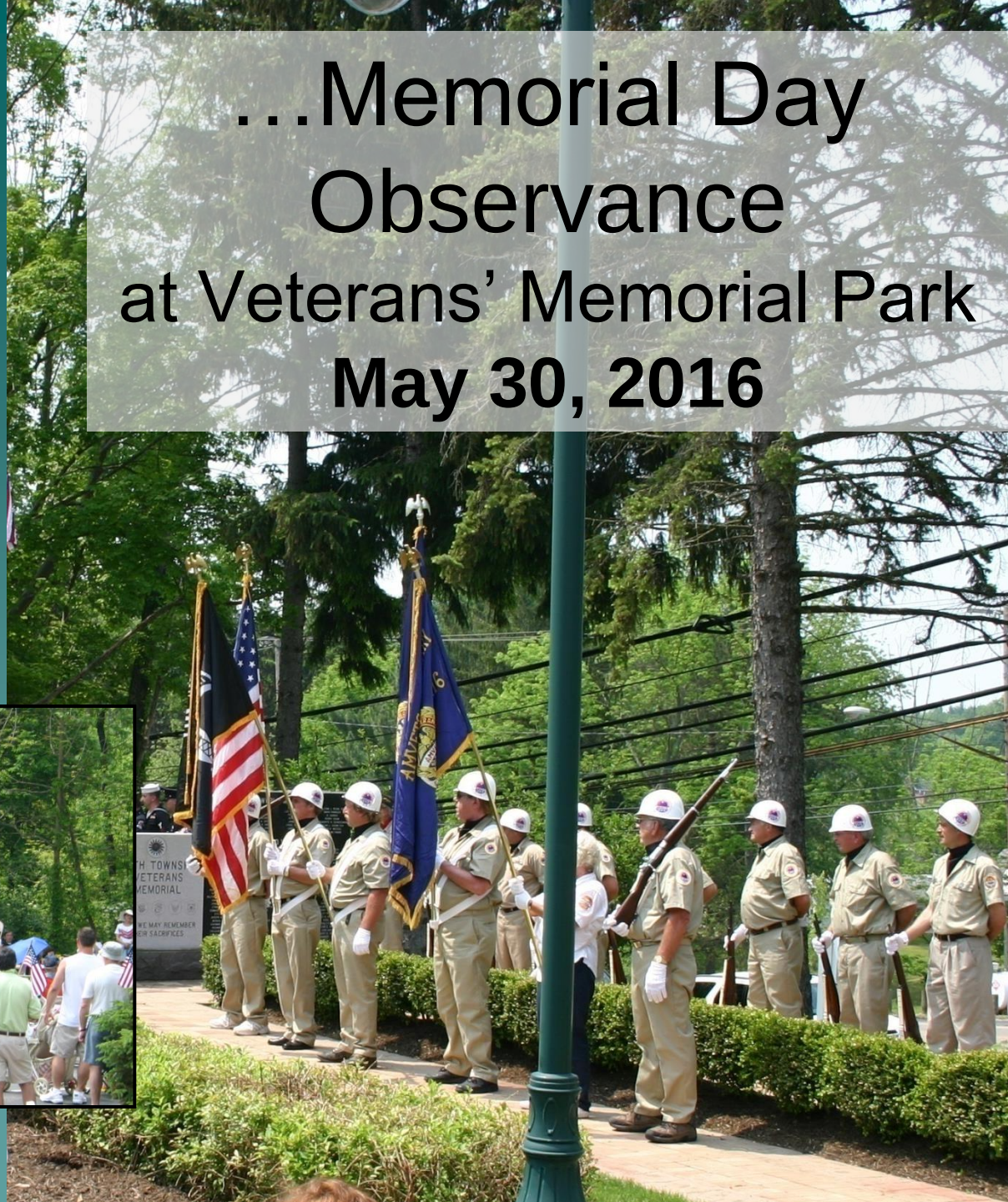

…..Horse Show

June 25 and 26, 2016

Safety Forces Open House

August 6, 2016 10:00 a. m. – 2:00 p. m.

…Annual Barn Social

September 14, 2016

…. Steeplechase

October 15, 2016

10:00 a.m.

…Fall into Nature

October 15, 2016 12:00 – 3:00 p.m.

…Wye Road Bridge Lighting

November 25, 2016

Things to do……

……farming the land at Crown Point

….mastering the steps at

O'Neil Woods Metro Park

……taking a self guided Cemetery Tour

.....camping at Camp Christopher

……hiking North Fork Trail

at the Bath Nature Preserve





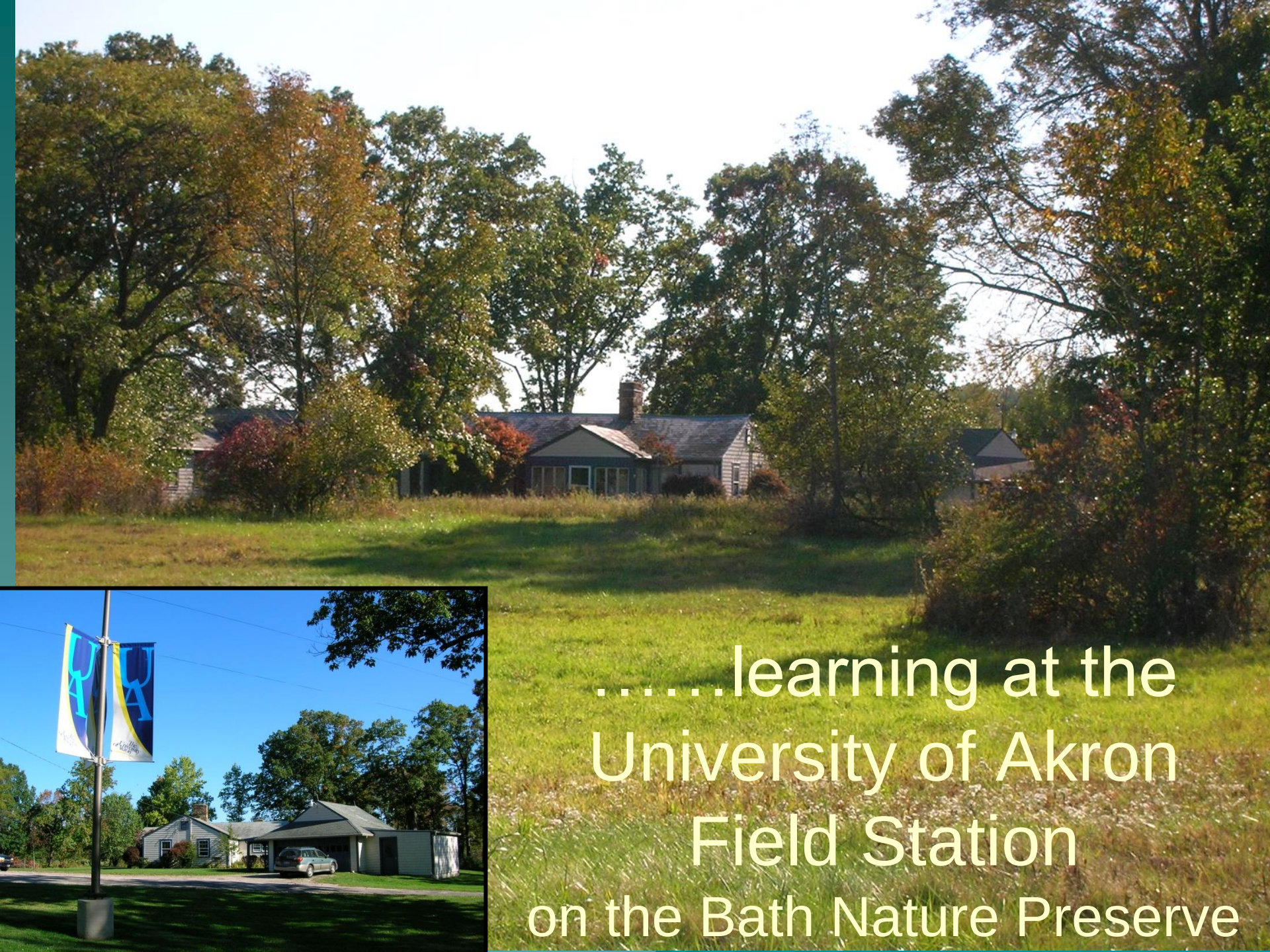
…….learning at the
University of Akron
Field Station
on the Bath Nature Preserve

...therapeutic riding at Victory Gallop


...experiencing the past at
Hale Farm and Village

…….seeing a play at Western Reserve Playhouse

……playing at Bath Community Activity Center

……sledding the hills at the Bath Nature Preserve

Heritage Corridors of Bath Wayside Exhibit in progress Cleveland Massillon Road

- Pavilion with visitor information panels
- Six car parking
- Picnic area
- Bike rack
- Landscaping
- Sign

2006 Scenic Ohio Award
2004 Merit Award
American Society of Landscape Architects

Photos taken or contributed by

- Bath Fire Department
- Bill Funk
- Bill Snow
- Crown Point
- Debbie McKinney
- Elaina Goodrich
- Jody Miller Konstand
- Jason Andrew
- Ian Adams of Hale Farm and Village
- Louis and Partners
- Marie Dusini
- Metro Parks
- Mike Rorar
- Peg Shriber
- Susan Abramson

Bath Township, Summit County, Ohio

Population: 10,000

Square Mileage: 23 Square Miles